

## Kingdom of Tonga

**Exclusive Economic Zone Area:**  
666,052 sq. km





**Total Area Protected:**  
484 sq. km

**Marine Protected Areas: 43**  
Designated: 43  
Established: 0  
Proposed: 0

**Terrestrial Protected Areas: 7**  
Designated: 7  
Established: 0  
Proposed: 0

**International Designations: No**

Designated are recognized or dedicated through legal means. Established are recognized or dedicated through other effective means. Proposed is in a process to gain recognition or dedication through legal or other effective means.

-  Marine Protected Areas
-  Terrestrial Protected Areas
-  Marine Protected Areas
-  Terrestrial Protected Areas
-  Exclusive Economic Zones

**Project: Tongatapu Group, Tonga Protected Areas**

**Pacific Islands Protected Area Portal**

**Scale: 1:502,362**

**Date Accessed: 2023-05-26**

**For more information please visit:**  
<https://pipap.sprep.org/country/to>



From Knowledge to Action for a Protected Planet



Data Disclaimer: Protected areas data was derived from the World Database on Protected Areas (WDPA) dataset (source: [www.protectedplanet.net](http://www.protectedplanet.net)). Exclusive Economic Zone data was derived

from Flanders Marine Institute (2019). Maritime Boundaries Geodatabase: Maritime Boundaries and Exclusive Economic Zones (200NM), version 11. Available online at <http://www.marinerregions.org/>