

Solomon Islands

Exclusive Economic Zone Area:
1,605,325 sq. km






Total Area Protected:
1,887 sq. km

Marine Protected Areas: 79
Designated: 35
Established: 39
Proposed: 3

Terrestrial Protected Areas: 15
Designated: 6
Established: 7
Proposed: 1

International Designations: Yes

Designated are recognized or dedicated through legal means. Established are recognized or dedicated through other effective means. Proposed is in a process to gain recognition or dedication through legal or other effective means.

-  **Marine Protected Areas**
-  **Terrestrial Protected Areas**
-  **Marine Protected Areas**
-  **Terrestrial Protected Areas**
-  **Exclusive Economic Zones**

**Project: Rennell and Bellona Provinces,
Solomon Islands Protected Areas
Pacific Islands Protected Area Portal
Scale: 1:1,466,452**

Date Accessed: 2023-03-31
For more information please visit:
<https://pipap.sprep.org/country/sb>



From Knowledge to Action for a Protected Planet



Data Disclaimer: Protected areas data was derived from the World Database on Protected Areas (WDPA) dataset (source: www.protectedplanet.net). Exclusive Economic Zone data was derived

from Flanders Marine Institute (2019). Maritime Boundaries Geodatabase: Maritime Boundaries and Exclusive Economic Zones (200NM), version 11. Available online at <http://www.marinerregions.org/>