

### Solomon Islands

**Exclusive Economic Zone Area:**  
1,605,325 sq. km






**Total Area Protected:**  
1,887 sq. km

**Marine Protected Areas: 79**  
**Designated: 35**  
**Established: 39**  
**Proposed: 3**

**Terrestrial Protected Areas: 15**  
**Designated: 6**  
**Established: 7**  
**Proposed: 1**

**International Designations: Yes**

Designated are recognized or dedicated through legal means. Established are recognized or dedicated through other effective means. Proposed is in a process to gain recognition or dedication through legal or other effective means.

-  **Marine Protected Areas**
-  **Terrestrial Protected Areas**
-  **Marine Protected Areas**
-  **Terrestrial Protected Areas**
-  **Exclusive Economic Zones**

**Project: Makira-Ulawa Province, Solomon Islands Protected Areas**  
**Pacific Islands Protected Area Portal**  
**Scale: 1:1,043,329**  
**Date Accessed: 2023-03-31**  
**For more information please visit:**  
<https://pipap.sprep.org/country/sb>



From Knowledge to Action for a Protected Planet



Data Disclaimer: Protected areas data was derived from the World Database on Protected Areas (WDPA) dataset (source: www.protectedplanet.net). Exclusive Economic Zone data was derived from Flanders Marine Institute (2019). Maritime Boundaries Geodatabase: Maritime Boundaries and Exclusive Economic Zones (200NM), version 11. Available online at <http://www.marinerregions.org/>