

## Solomon Islands

**Exclusive Economic Zone Area:**  
1,605,325 sq. km






**Total Area Protected:**  
1,887 sq. km

**Marine Protected Areas: 79**  
Designated: 35  
Established: 39  
Proposed: 3

**Terrestrial Protected Areas: 15**  
Designated: 6  
Established: 7  
Proposed: 1

**International Designations: Yes**

Designated are recognized or dedicated through legal means. Established are recognized or dedicated through other effective means. Proposed is in a process to gain recognition or dedication through legal or other effective means.

-  Marine Protected Areas
-  Terrestrial Protected Areas
-  Marine Protected Areas
-  Terrestrial Protected Areas
-  Exclusive Economic Zones

**Project: Isabel Province, Solomon Islands Protected Areas**

**Pacific Islands Protected Area Portal**  
Scale: 1:1,377,532

Date Accessed: 2023-03-31

For more information please visit:  
<https://pipap.sprep.org/country/sb>



From Knowledge to Action for a Protected Planet



Data Disclaimer: Protected areas data was derived from the World Database on Protected Areas (WDPA) dataset (source: [www.protectedplanet.net](http://www.protectedplanet.net)). Exclusive Economic Zone data was derived

from Flanders Marine Institute (2019). Maritime Boundaries Geodatabase: Maritime Boundaries and Exclusive Economic Zones (200NM), version 11. Available online at <http://www.marinerregions.org/>