

**Papua New Guinea**

**Exclusive Economic Zone Area:**  
2,399,638 sq. km

**Total Area Protected:**  
22,725 sq. km






**Marine Protected Areas: 18**  
Designated: 16  
Established: 0  
Proposed: 2

**Terrestrial Protected Areas: 39**  
Designated: 39  
Established: 0  
Proposed: 0

**International Designations: Yes**

---

Designated are recognized or dedicated through legal means. Established are recognized or dedicated through other effective means. Proposed is in a process to gain recognition or dedication through legal or other effective means.

-  **Marine Protected Areas**
-  **Terrestrial Protected Areas**
-  **Marine Protected Areas**
-  **Terrestrial Protected Areas**
-  **Exclusive Economic Zones**

**Project: Southwest Provinces, Papua New Guinea Protected Areas**  
**Pacific Islands Protected Area Portal**  
**Scale: 1:4,608,590**  
**Date Accessed: 2023-03-31**  
**For more information please visit:**  
<https://pipap.sprep.org/country/pg>



Data Disclaimer: Protected areas data was derived from the World Database on Protected Areas (WDPA) dataset (source: [www.protectedplanet.net](http://www.protectedplanet.net)). Exclusive Economic Zone data was derived from Flanders Marine Institute (2019). Maritime Boundaries Geodatabase: Maritime Boundaries and Exclusive Economic Zones (200NM), version 11. Available online at <http://www.marinerregions.org/>