

Palau

Exclusive Economic Zone Area:
614,807 sq. km






Total Area Protected:
608,664 sq. km

Marine Protected Areas: 49
Designated: 48
Established: 0
Proposed: 0

Terrestrial Protected Areas: 17
Designated: 17
Established: 0
Proposed: 0

International Designations: Yes

Designated are recognized or dedicated through legal means. Established are recognized or dedicated through other effective means. Proposed is in a process to gain recognition or dedication through legal or other effective means.

-  Marine Protected Areas
-  Terrestrial Protected Areas
-  Marine Protected Areas
-  Terrestrial Protected Areas
-  Exclusive Economic Zones

Project: Palau Protected Areas
Pacific Islands Protected Area Portal
Scale: 1:791,892
Date Accessed: 2023-03-31
For more information please visit:
<https://pipap.sprep.org/country/pw>



From Knowledge to Action for a Protected Planet

Data Disclaimer: Protected areas data was derived from the World Database on Protected Areas (WDPA) dataset (source: www.protectedplanet.net). Exclusive Economic Zone data was derived from Flanders Marine Institute (2019). Maritime Boundaries Geodatabase: Maritime Boundaries and Exclusive Economic Zones (200NM), version 11. Available online at <http://www.marinerregions.org/>