



Nauru

**Exclusive Economic Zone Area:
309,261 sq. km**






**Total Area Protected:
0 sq. km**

Marine Protected Areas: 0
Designated: 0
Established: 0
Proposed: 0

Terrestrial Protected Areas: 0
Designated: 0
Established: 0
Proposed: 0

International Designations: No

Designated are recognized or dedicated through legal means. Established are recognized or dedicated through other effective means. Proposed is in a process to gain recognition or dedication through legal or other effective means.

-  **Marine Protected Areas**
-  **Terrestrial Protected Areas**
-  **Marine Protected Areas**
-  **Terrestrial Protected Areas**
-  **Exclusive Economic Zones**

Project: Nauru Island, Nauru Protected Areas
Pacific Islands Protected Area Portal
Scale: 1:50,317

Date Accessed: 2022-11-20

For more information please visit:
<https://pipap.sprep.org/country/nr>



From Knowledge to Action for a Protected Planet

Data Disclaimer: Protected areas data was derived from the World Database on Protected Areas (WDPA) dataset (source: www.protectedplanet.net). Exclusive Economic Zone data was derived

from Flanders Marine Institute (2019). Maritime Boundaries Geodatabase: Maritime Boundaries and Exclusive Economic Zones (200NM), version 11. Available online at <http://www.marinerregions.org/>