

**Republic of the Marshall Islands**

**Exclusive Economic Zone Area:**  
2,001,566 sq. km




**Total Area Protected:**  
7,976 sq. km

**Marine Protected Areas: 16**  
**Designated: 15**  
**Established: 0**  
**Proposed: 1**

**Terrestrial Protected Areas: 0**  
**Designated: 0**  
**Established: 0**  
**Proposed: 0**

**International Designations: Yes**

Designated are recognized or dedicated through legal means. Established are recognized or dedicated through other effective means. Proposed is in a process to gain recognition or dedication through legal or other effective means.

-  **Marine Protected Areas**
-  **Terrestrial Protected Areas**
-  **Marine Protected Areas**
-  **Terrestrial Protected Areas**
-  **Exclusive Economic Zones**

**Project: Marshall Islands Protected Areas**  
**Pacific Islands Protected Area Portal**  
Scale: 1:11,883,077  
Date Accessed: 2023-03-31  
For more information please visit:  
<https://pipap.sprep.org/country/mh>



Data Disclaimer: Protected areas data was derived from the World Database on Protected Areas (WDPA) dataset (source: [www.protectedplanet.net](http://www.protectedplanet.net)). Exclusive Economic Zone data was derived from Flanders Marine Institute (2019). Maritime Boundaries Geodatabase: Maritime Boundaries and Exclusive Economic Zones (200NM), version 11. Available online at <http://www.marinerregions.org/>