

**Federated States of Micronesia**

**Exclusive Economic Zone Area:**  
3,010,644 sq. km






**Total Area Protected:**  
491 sq. km

**Marine Protected Areas: 4**  
**Designated: 4**  
**Established: 0**  
**Proposed: 0**

**Terrestrial Protected Areas: 1**  
**Designated: 1**  
**Established: 0**  
**Proposed: 0**

**International Designations: Yes**

Designated are recognized or dedicated through legal means. Established are recognized or dedicated through other effective means. Proposed is in a process to gain recognition or dedication through legal or other effective means.

-  **Marine Protected Areas**
-  **Terrestrial Protected Areas**
-  **Marine Protected Areas**
-  **Terrestrial Protected Areas**
-  **Exclusive Economic Zones**

**Project: Chuuk, Federated States of Micronesia Protected Areas**  
**Pacific Islands Protected Area Portal**  
**Scale: 1:2,325,928**  
**Date Accessed: 2023-03-31**  
**For more information please visit:**  
<https://pipap.sprep.org/country/fm>



Data Disclaimer: Protected areas data was derived from the World Database on Protected Areas (WDPA) dataset (source: [www.protectedplanet.net](http://www.protectedplanet.net)). Exclusive Economic Zone data was derived from Flanders Marine Institute (2019). Maritime Boundaries Geodatabase: Maritime Boundaries and Exclusive Economic Zones (200NM), version 11. Available online at <http://www.marinerregions.org/>